

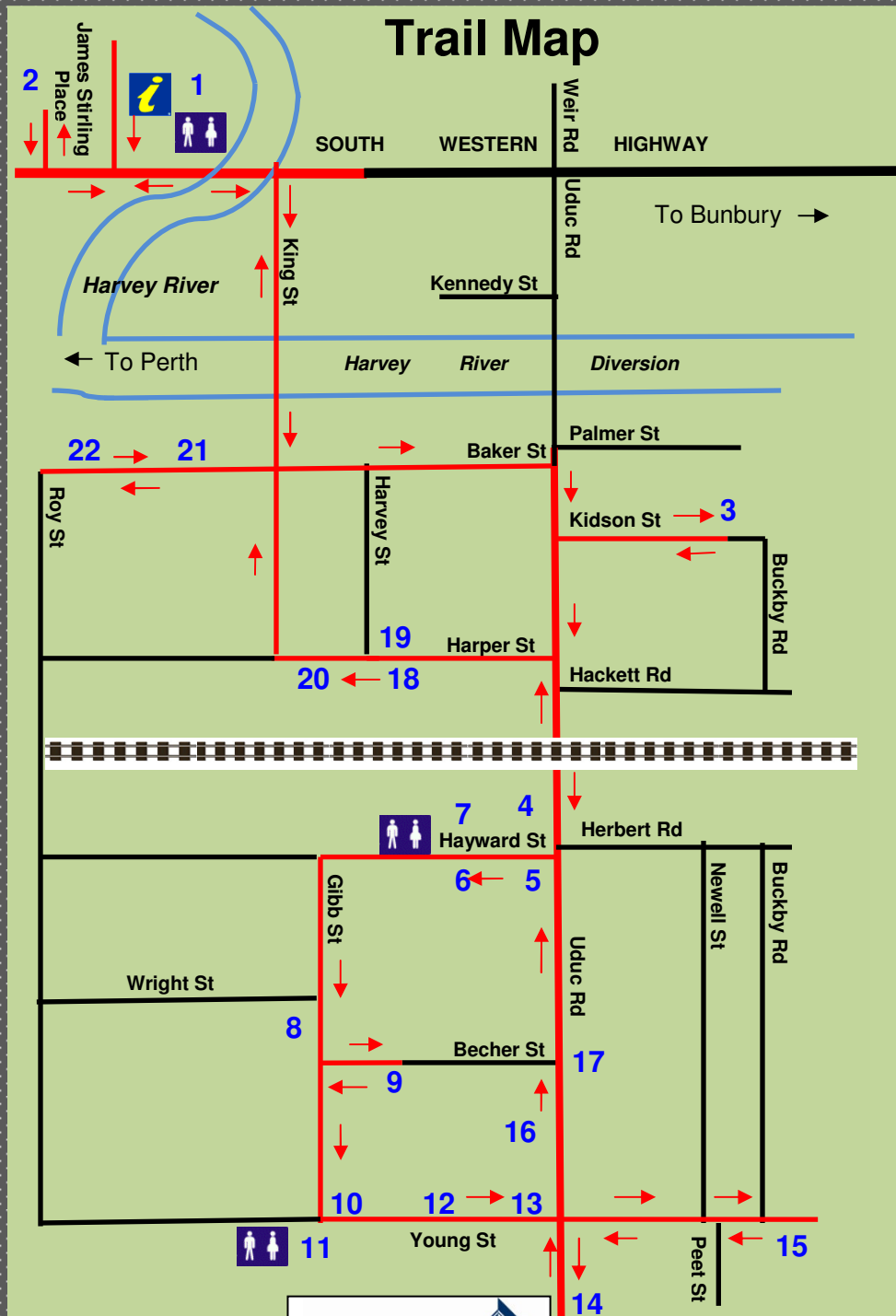


Legend

1	Replica of Stirling's Cottage
2	Internment Camp Memorial Shrine
3	Masonic Lodge
4	Snells Park
5	Westpac Bank
6	Harvey House
7	C.W.A. Room
8	Harvey Primary School
9	R.S.L. Hall
10	Roman Catholic Church
11	Harvey Grandstand and Entrance Gates
12	War Memorial Library
13	Harvey Town Hall
14	Uniting Church Hall
15	Church of England
16	Harvey Council Chambers
17	Cafe' on Uduc
18	Railway Station
19	Harvey Hotel
20	The Old Post Office
21	Harvey River Diversion
22	Commemorative Plaques
	Follow the Heritage Trail
	Public Toilets

HARVEY VISITOR CENTRE
 South Western Highway
 PO Box 501, HARVEY WA 6220
 Phone: 08 9729 1122
 Email: info@harveytourism.com.au
 Website:
www.harveytourism.com.au

Trail Map



This brochure was sponsored by:



Harvey Heritage Trail

In the 1830's the Harvey area was known as "Korijekup" An aboriginal word meaning "The place of the Red Tailed Black Cockatoo" Early explorers named the 'Harvey River' and by the 1890's, the 'Korijekup Estate' became known as 'Harvey Estate' As the township took shape near the turn of the century it became known as 'HARVEY'